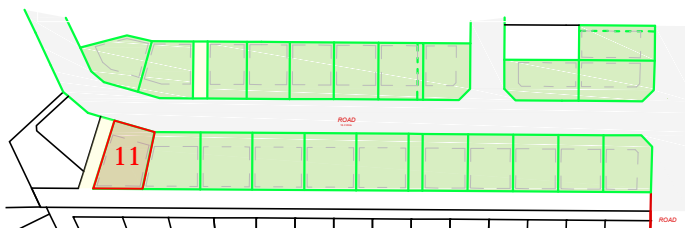
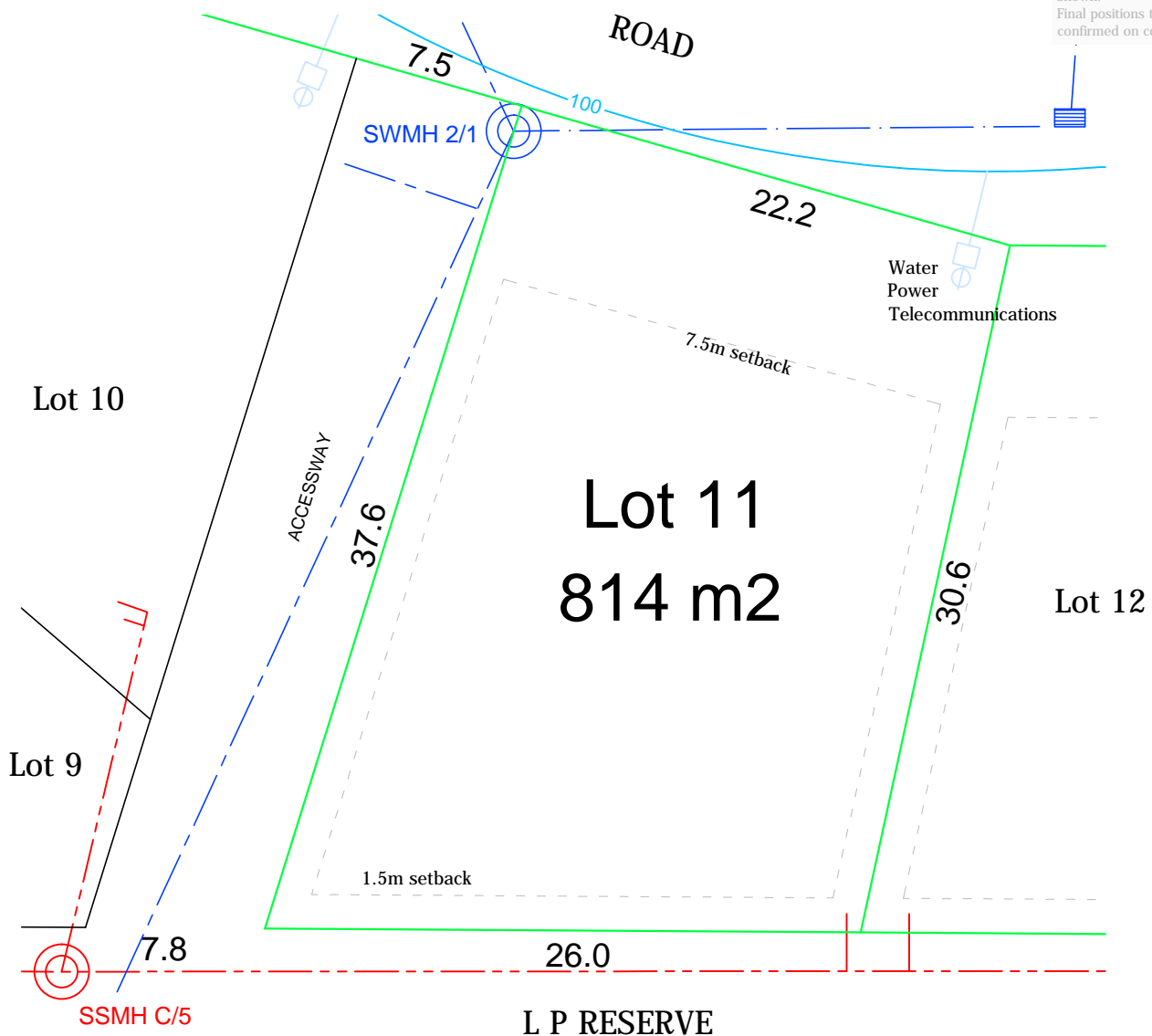
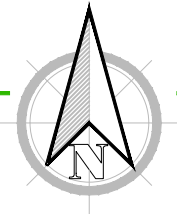


Areas and dimensions
subject to survey.
Design position of services
shown.
Final positions to be
confirmed on completion

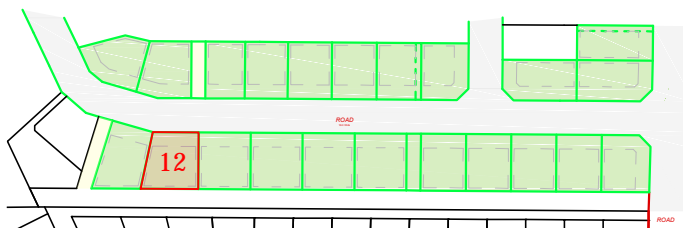
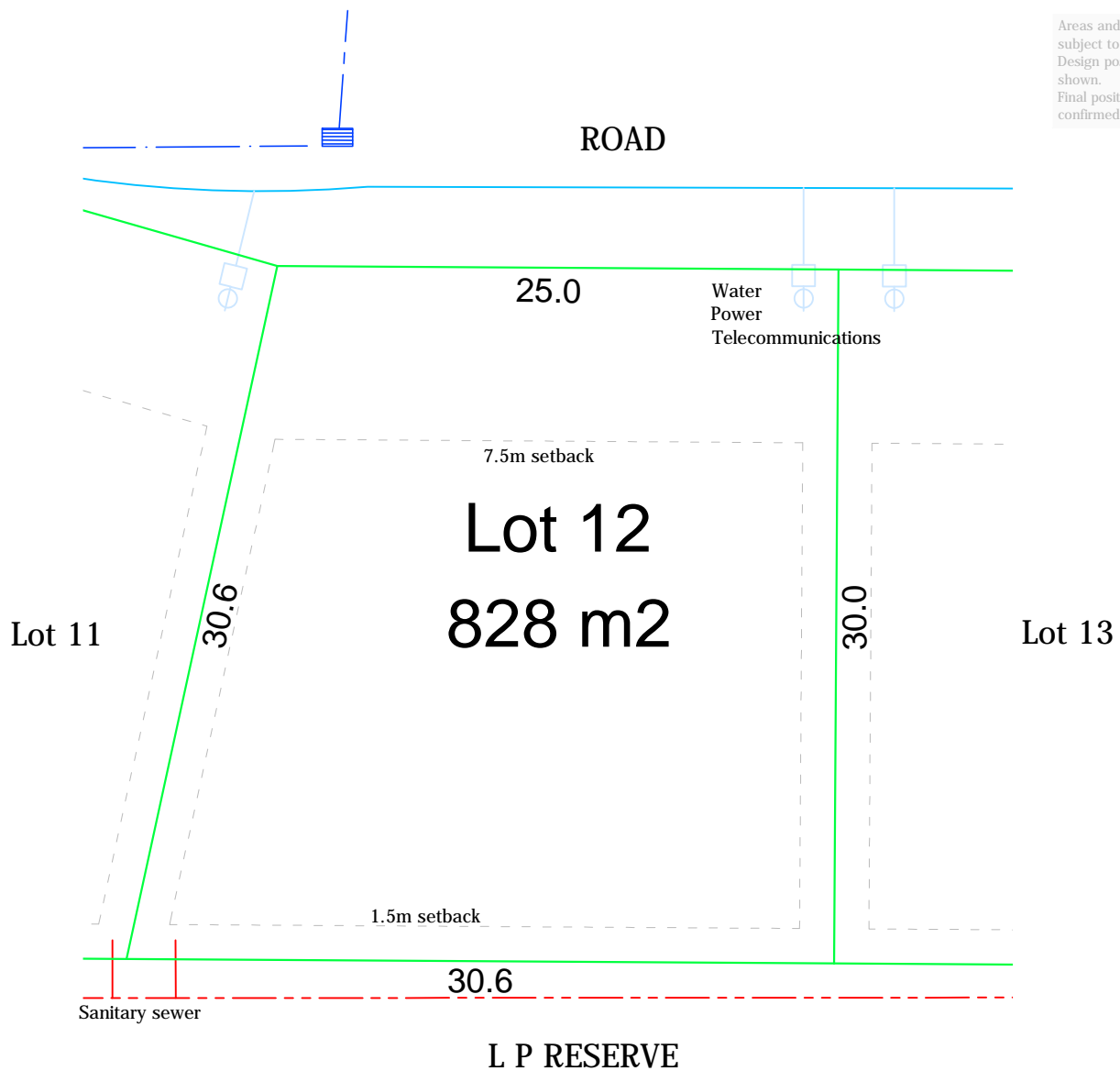


LOT 11 NGATEA NORTH ESTATE

STAGE ONE
scale 1:300 @ A4

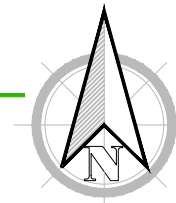


Areas and dimensions
subject to survey.
Design position of services
shown.
Final positions to be
confirmed on completion

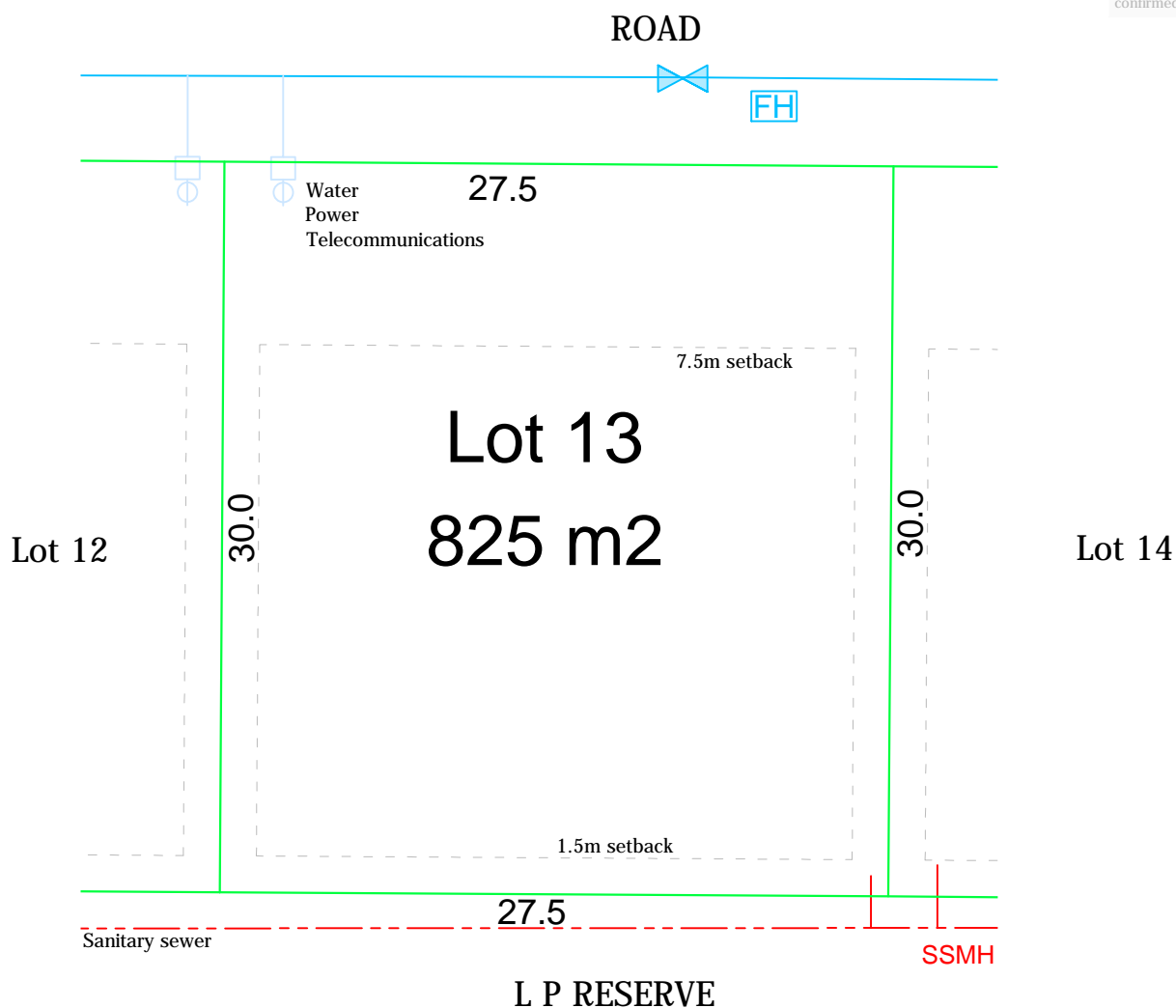


LOT 12 NGATEA NORTH ESTATE

STAGE ONE
scale 1:300 @ A4

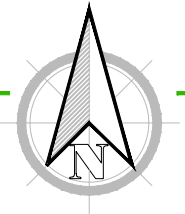


Areas and dimensions
subject to survey.
Design position of services
shown.
Final positions to be
confirmed on completion



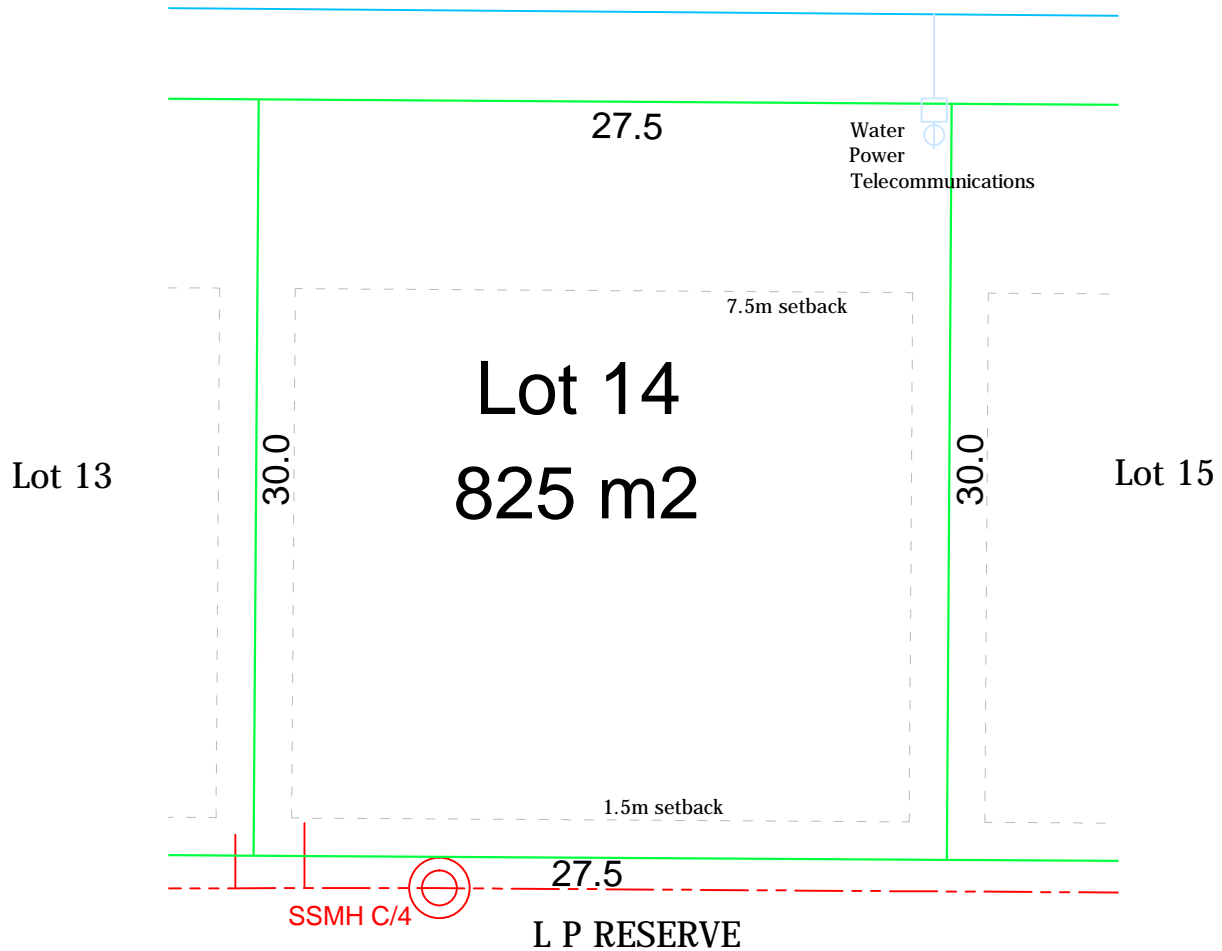
LOT 13 NGATEA NORTH ESTATE

STAGE ONE
scale 1:300 @ A4



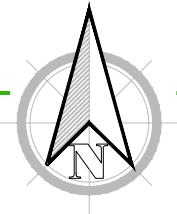
Areas and dimensions
subject to survey.
Design position of services
shown.
Final positions to be
confirmed on completion

ROAD



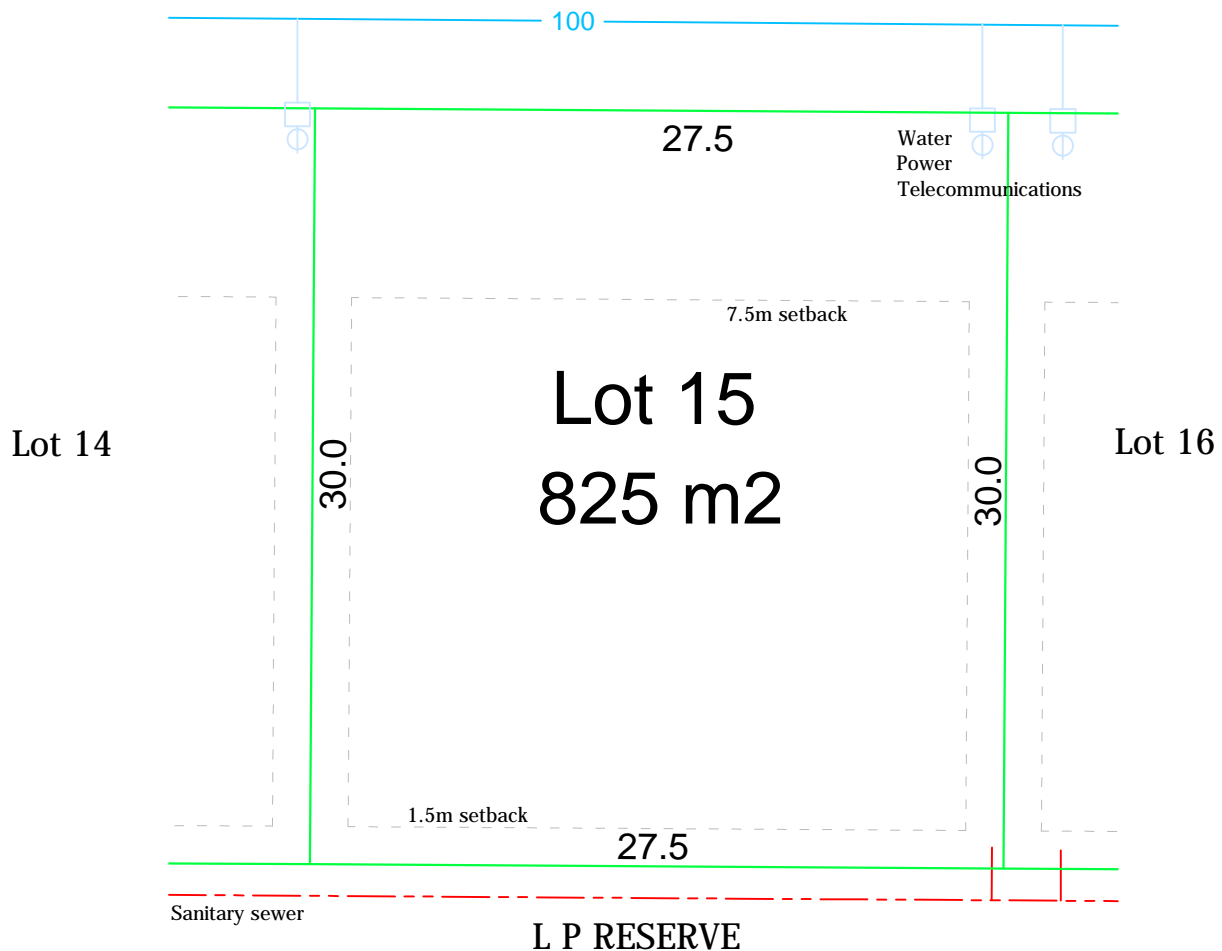
LOT 14
NGATEA NORTH ESTATE

STAGE ONE
scale 1:300 @ A4




Areas and dimensions
subject to survey.
Design position of services
shown.
Final positions to be
confirmed on completion

ROAD

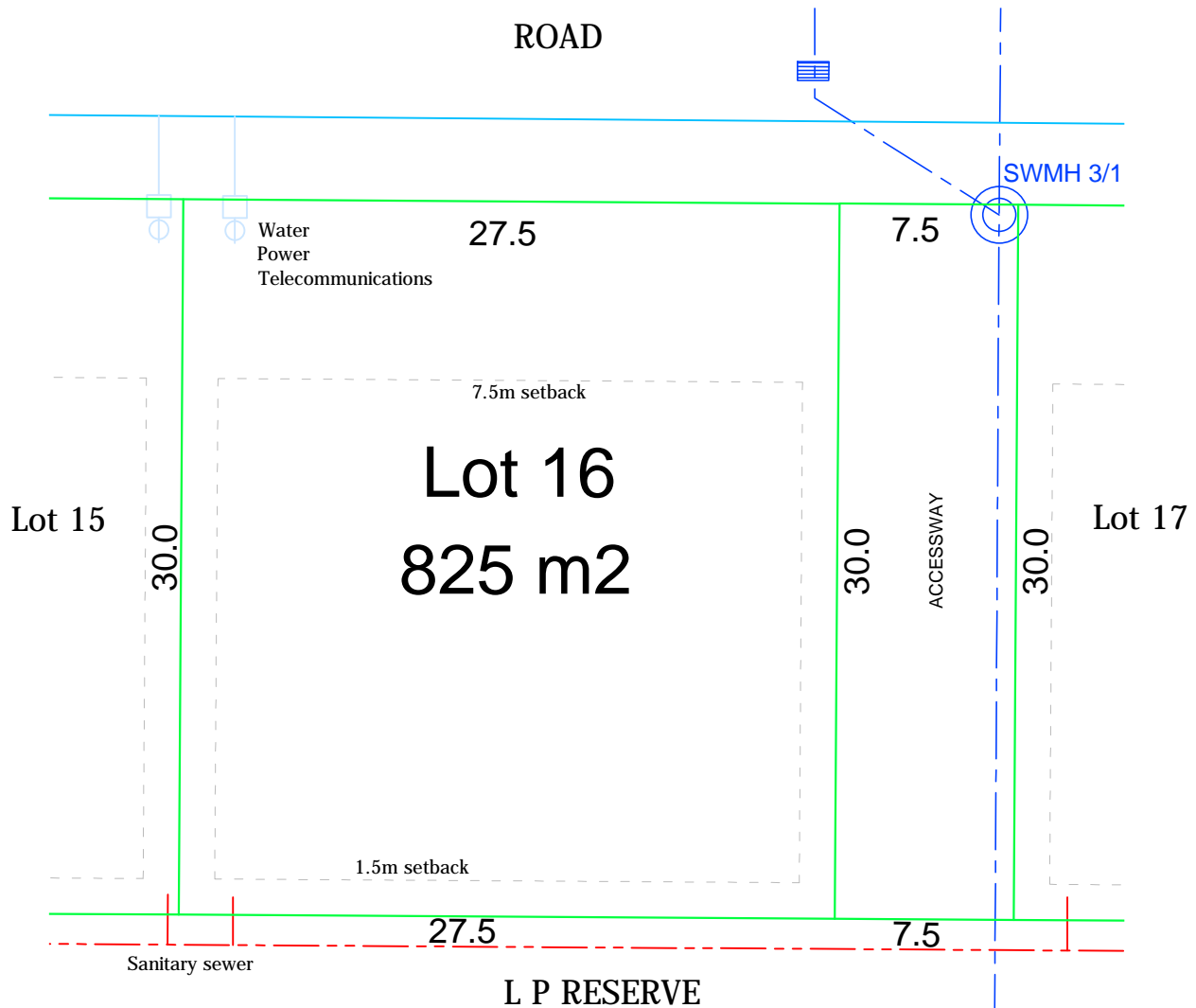


LOT 15
NGATEA NORTH ESTATE

STAGE ONE
scale 1:300 @ A4

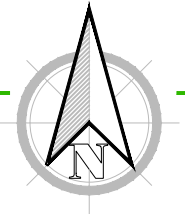


Areas and dimensions
subject to survey.
Design position of services
shown.
Final positions to be
confirmed on completion

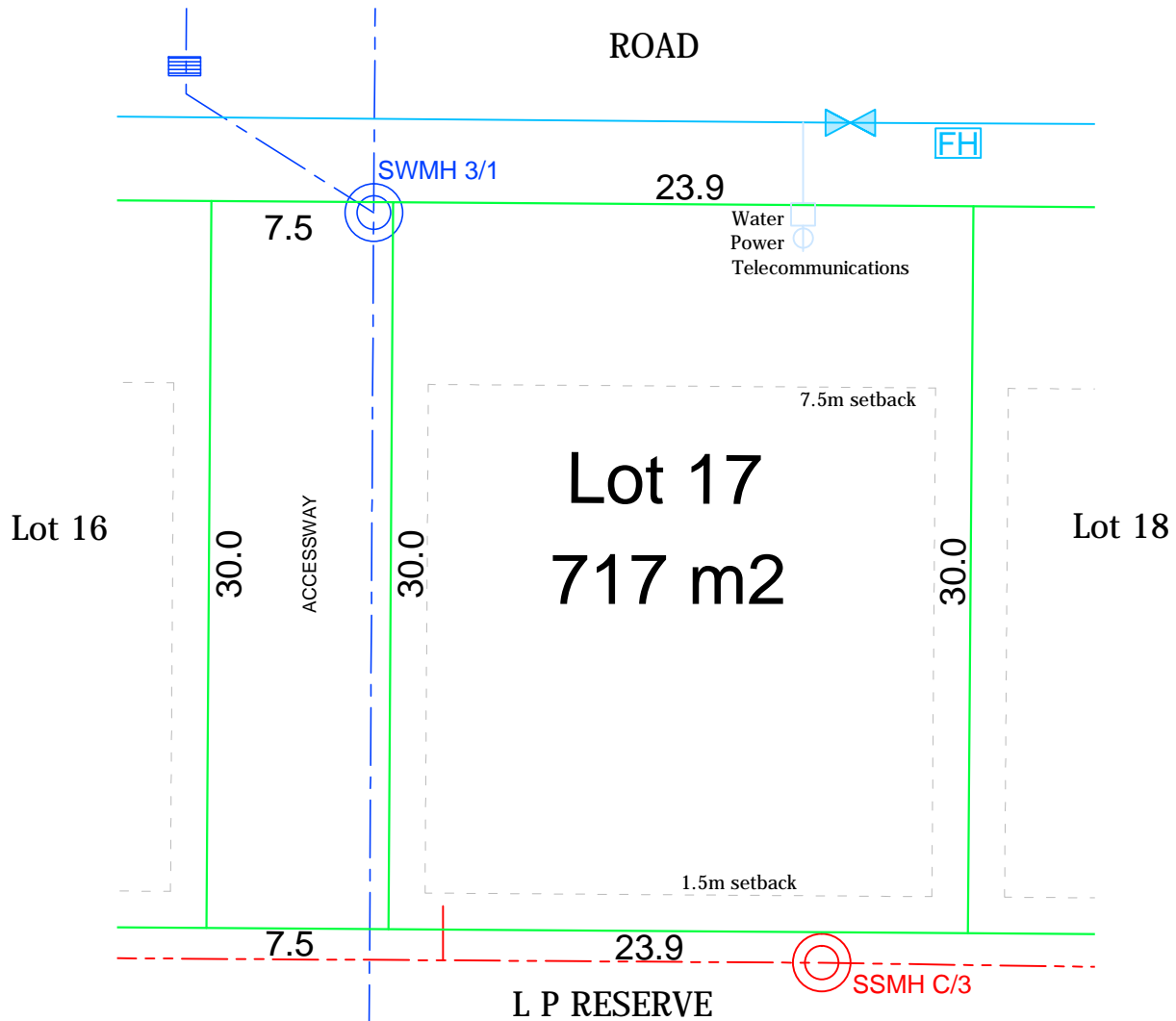


LOT 16 NGATEA NORTH ESTATE

STAGE ONE
scale 1:300 @ A4

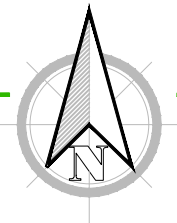


Areas and dimensions
subject to survey.
Design position of services
shown.
Final positions to be
confirmed on completion

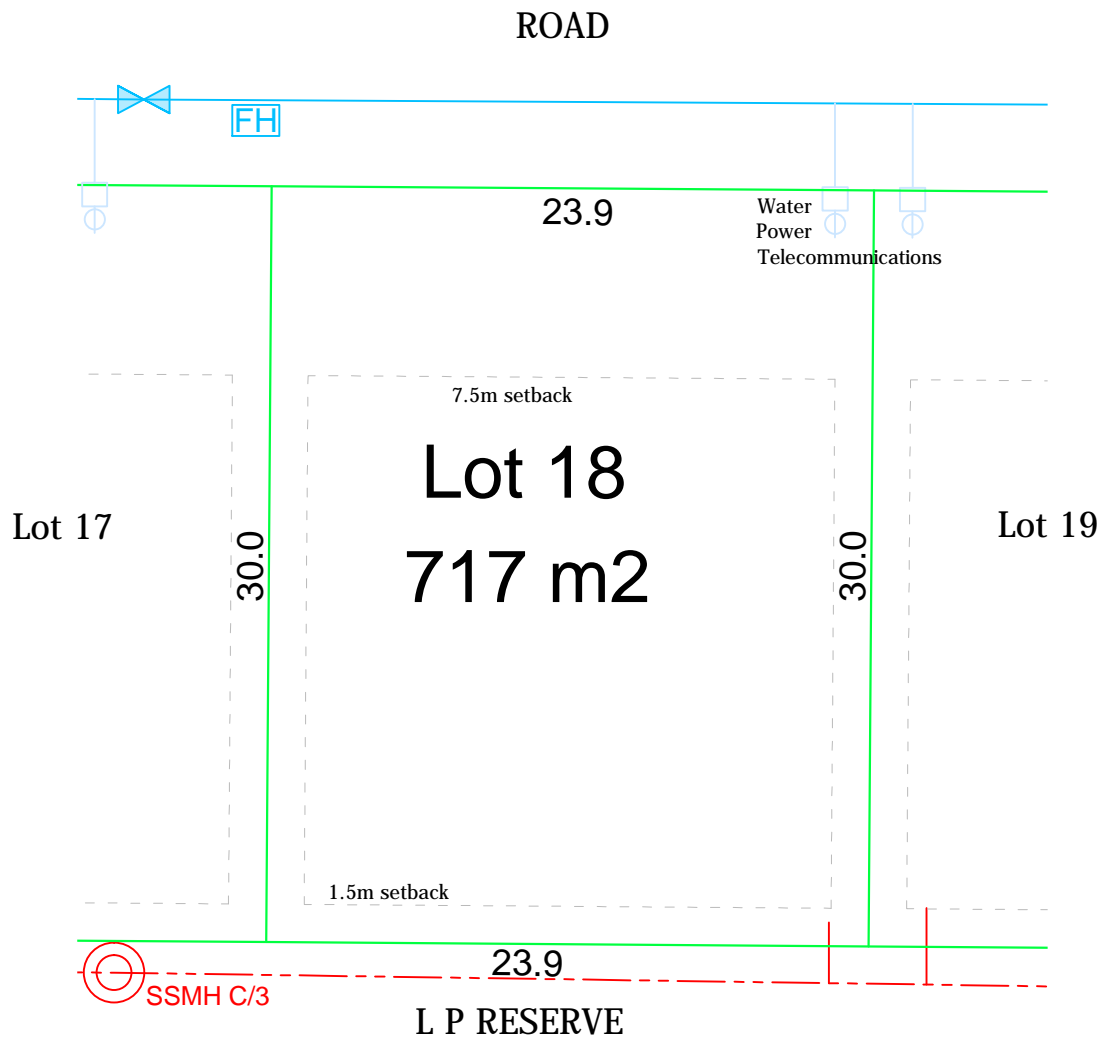


LOT 17 NGATEA NORTH ESTATE

STAGE ONE
scale 1:300 @ A4

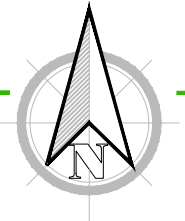


Areas and dimensions
subject to survey.
Design position of services
shown.
Final positions to be
confirmed on completion

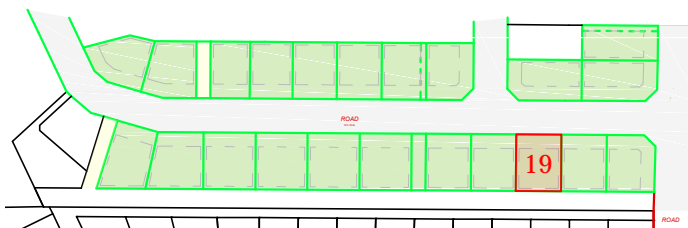
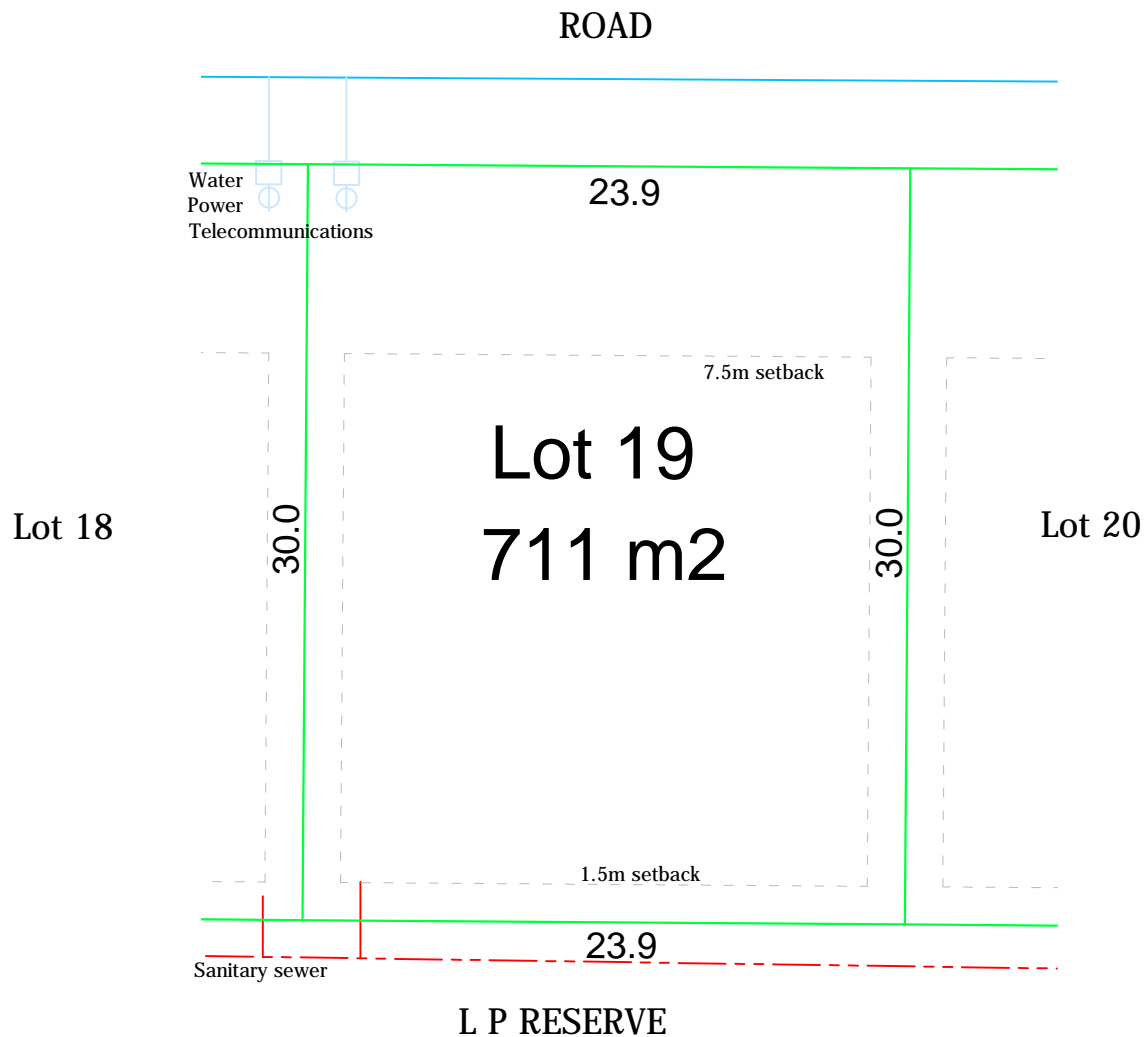


LOT 18 NGATEA NORTH ESTATE

STAGE ONE
scale 1:300 @ A4

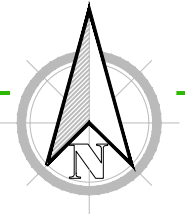


Areas and dimensions
subject to survey.
Design position of services
shown.
Final positions to be
confirmed on completion

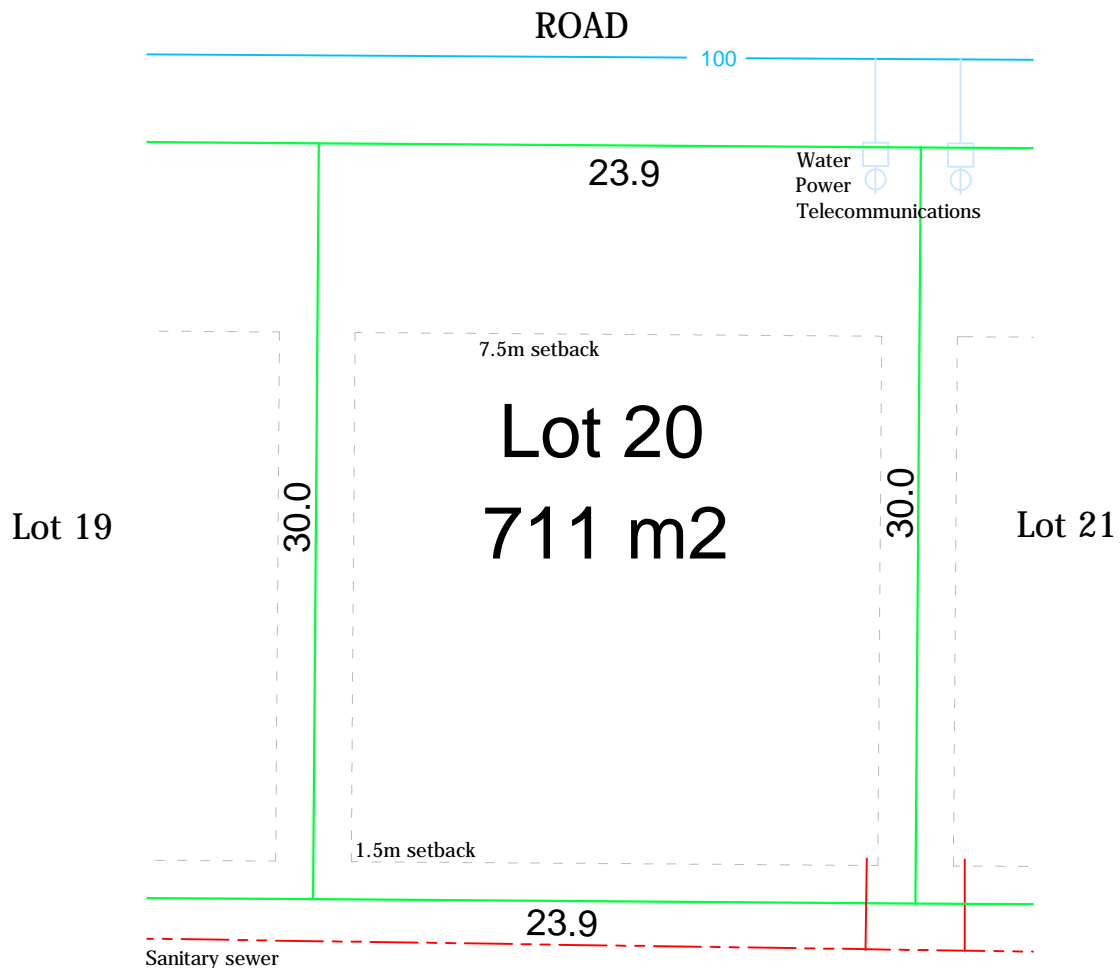


LOT 19 NGATEA NORTH ESTATE

STAGE ONE
scale 1:300 @ A4

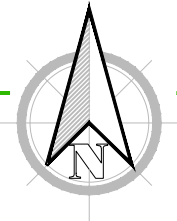


Areas and dimensions
subject to survey.
Design position of services
shown.
Final positions to be
confirmed on completion

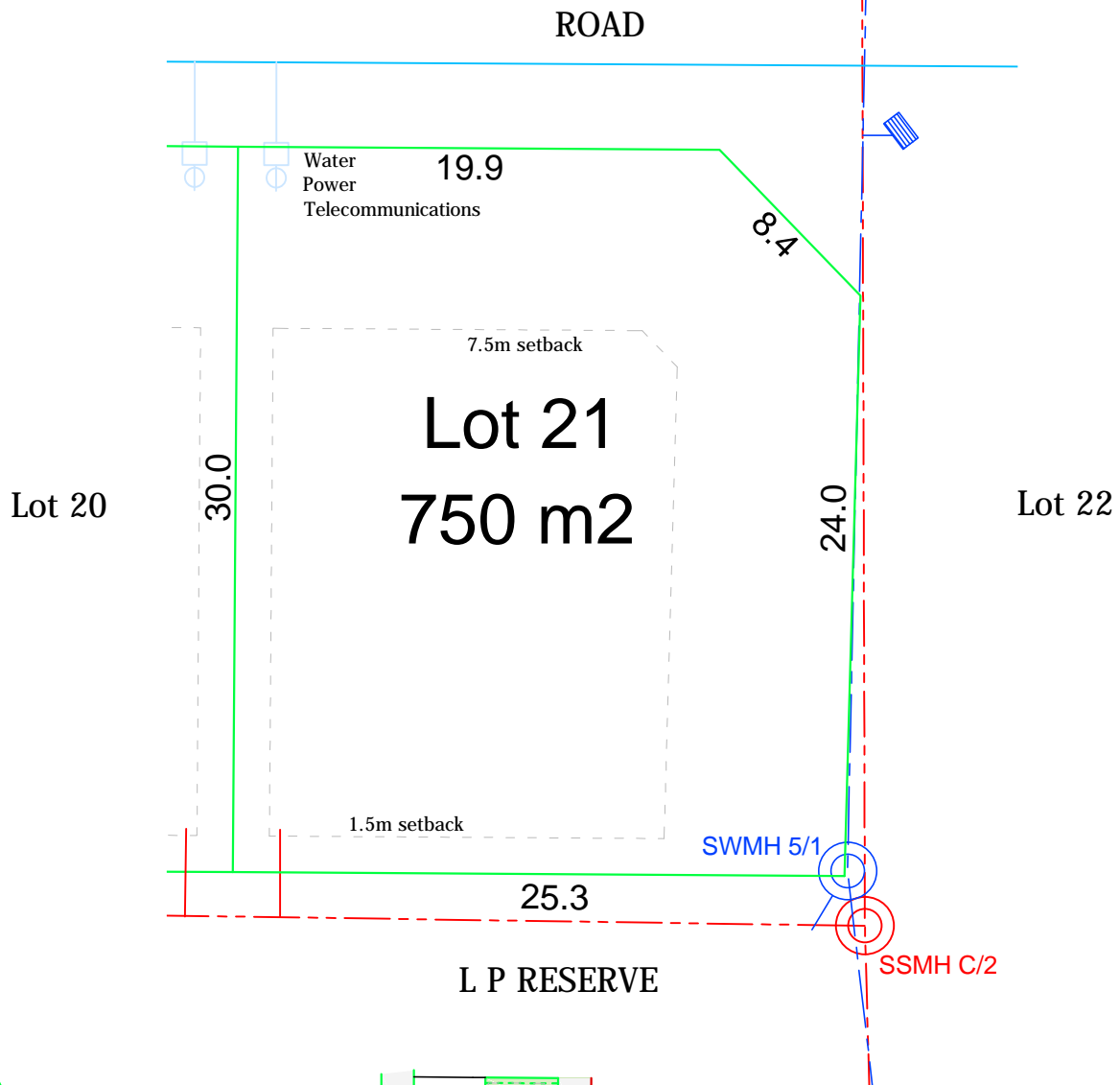


LOT 20 NGATEA NORTH ESTATE

STAGE ONE
scale 1:300 @ A4

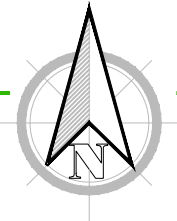


Areas and dimensions
subject to survey.
Design position of services
shown.
Final positions to be
confirmed on completion

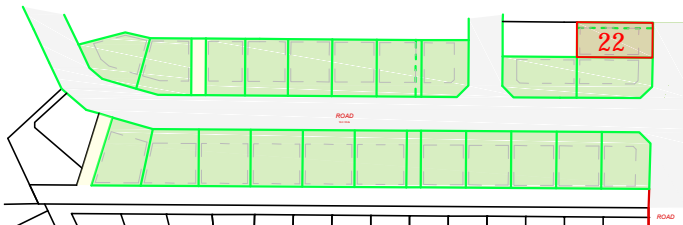
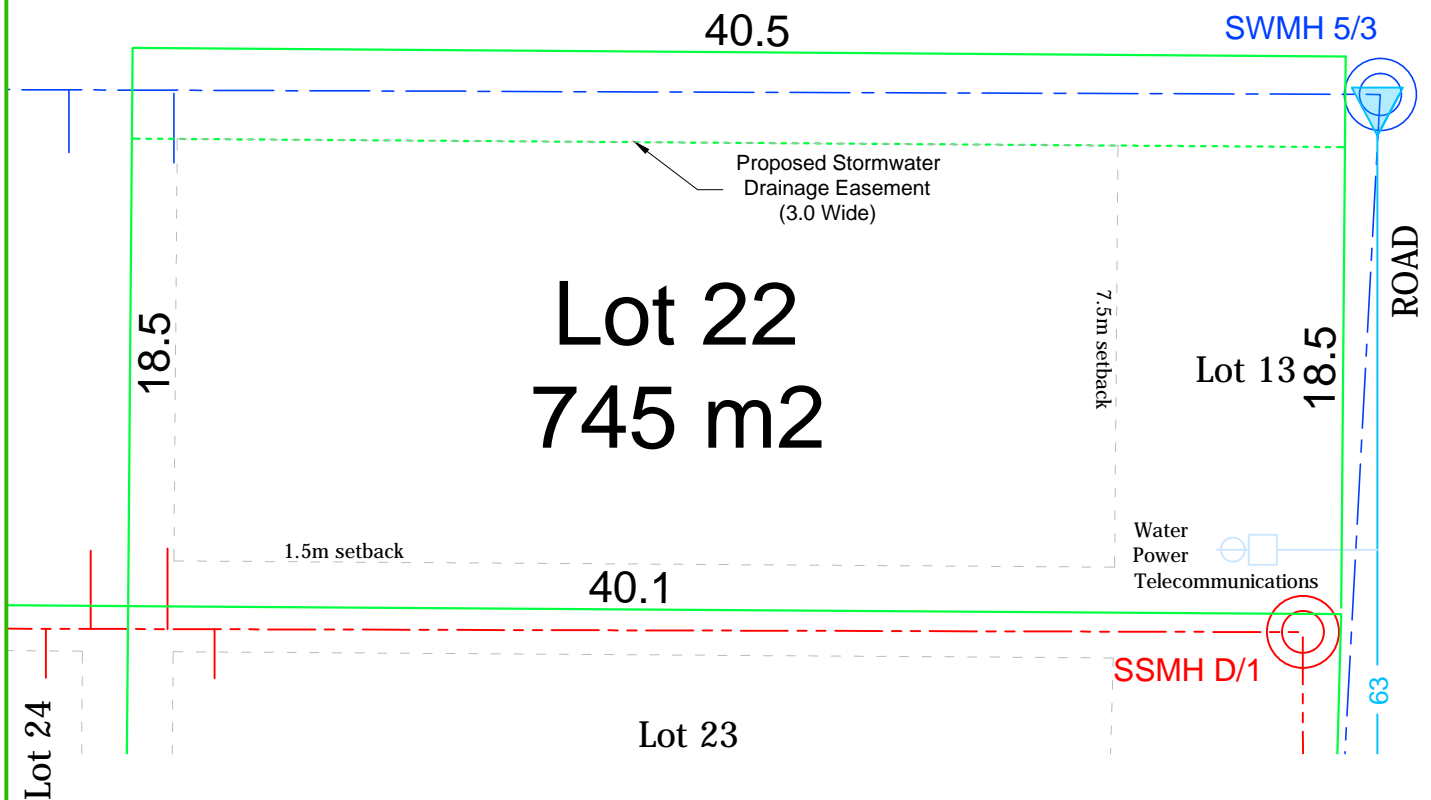


LOT 21 NGATEA NORTH ESTATE

STAGE ONE
scale 1:300 @ A4

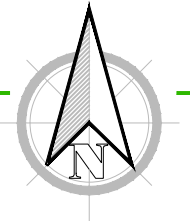


Areas and dimensions
subject to survey.
Design position of services
shown.
Final positions to be
confirmed on completion

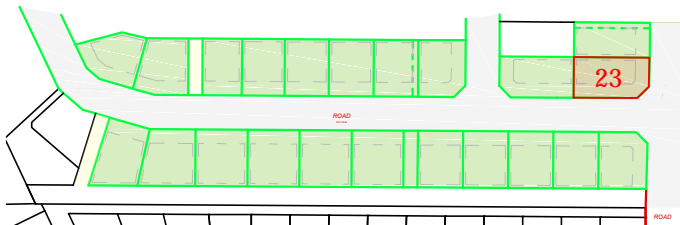
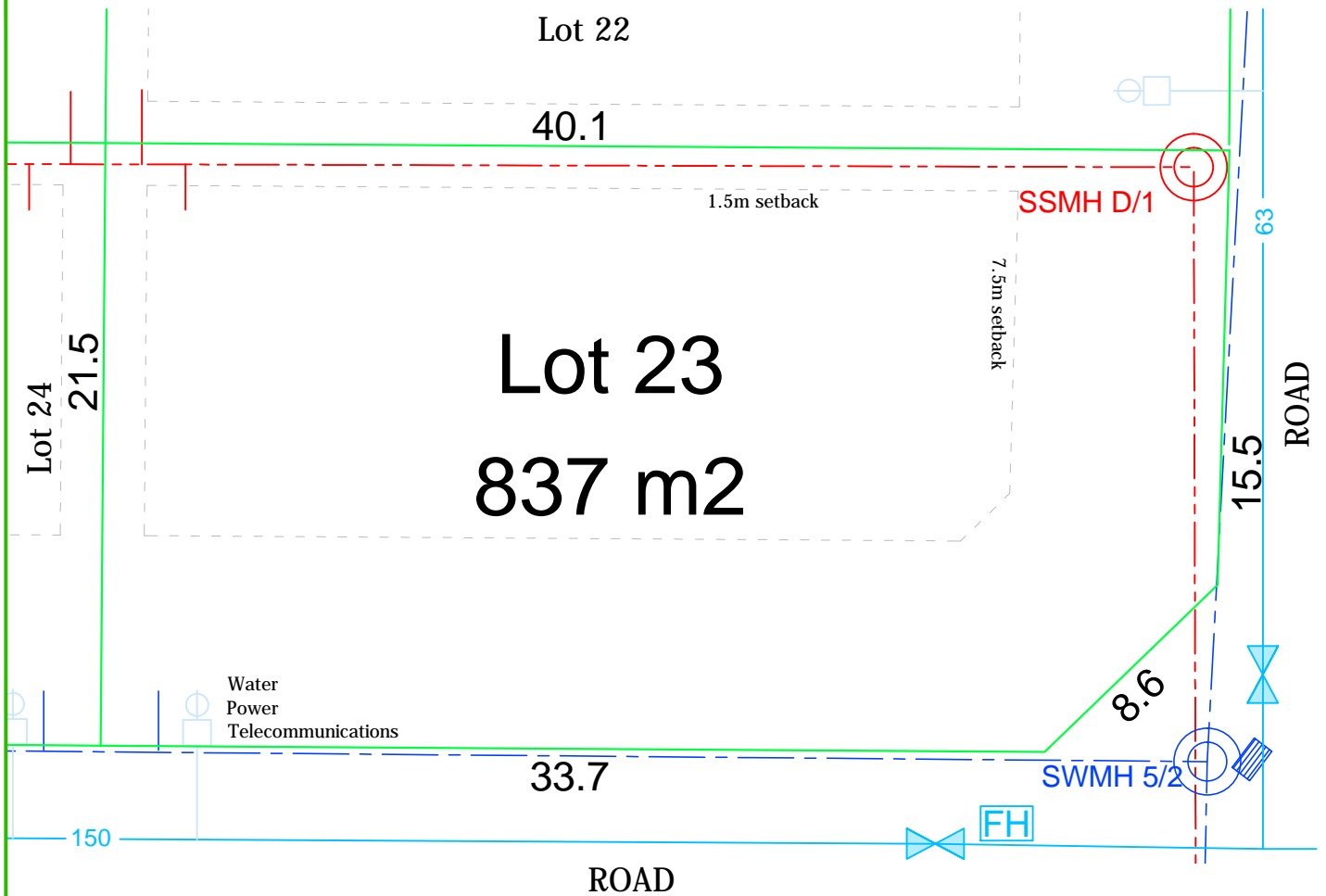


LOT 22 NGATEA NORTH ESTATE

STAGE ONE
scale 1:300 @ A4



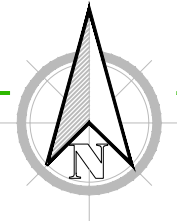
Areas and dimensions
subject to survey.
Design position of services
shown.
Final positions to be
confirmed on completion



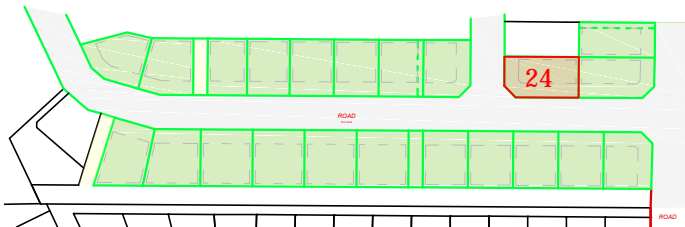
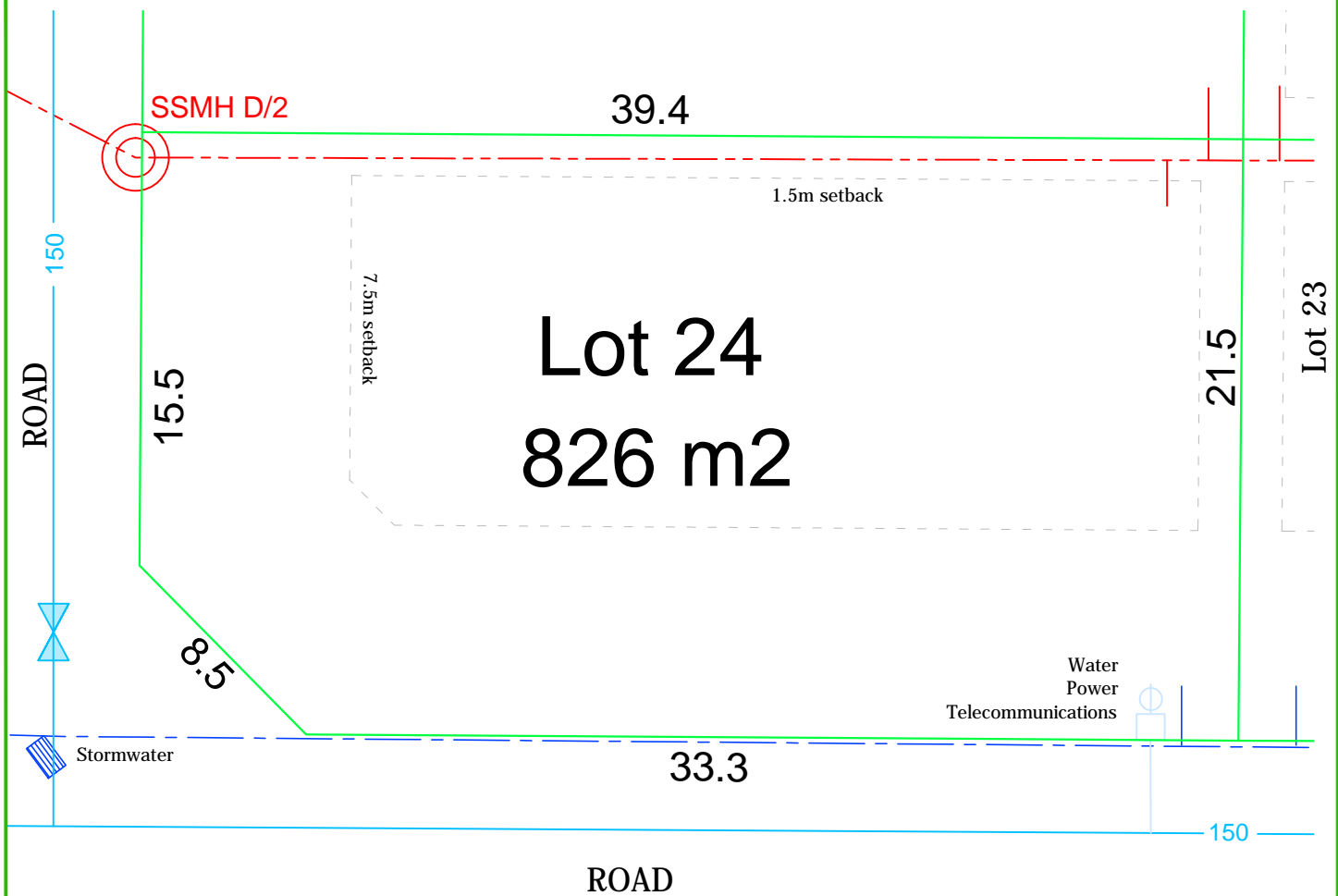
LOT 23

NGATEA NORTH ESTATE

STAGE ONE
scale 1:300 @ A4

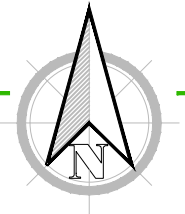


Areas and dimensions
subject to survey.
Design position of services
shown.
Final positions to be
confirmed on completion

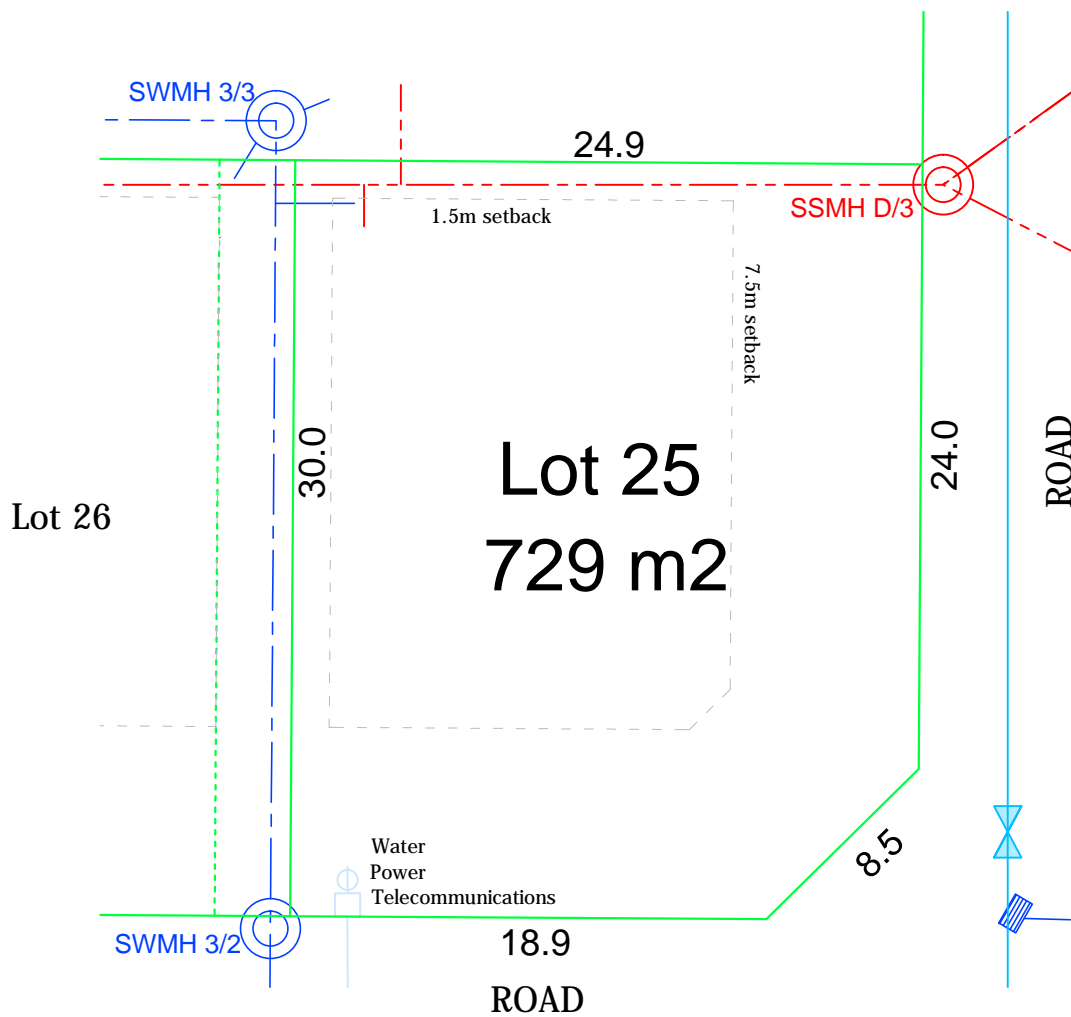


LOT 24
NGATEA NORTH ESTATE

STAGE ONE
scale 1:300 @ A4

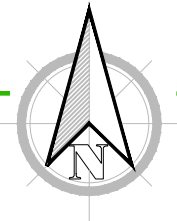


Areas and dimensions
subject to survey.
Design position of services
shown.
Final positions to be
confirmed on completion

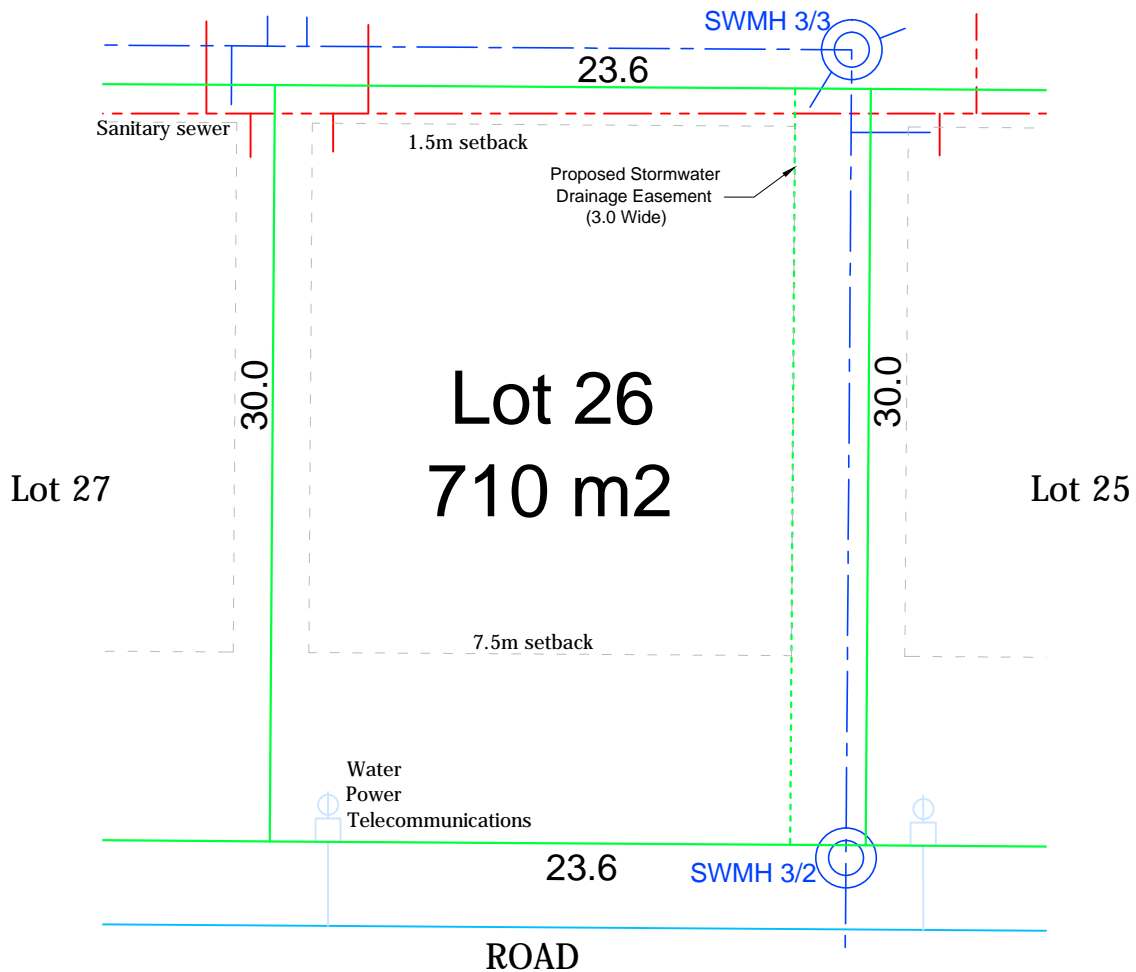


LOT 25 NGATEA NORTH ESTATE

STAGE ONE
scale 1:300 @ A4

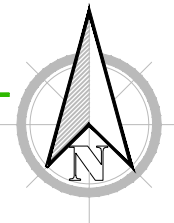


Areas and dimensions
subject to survey.
Design position of services
shown.
Final positions to be
confirmed on completion

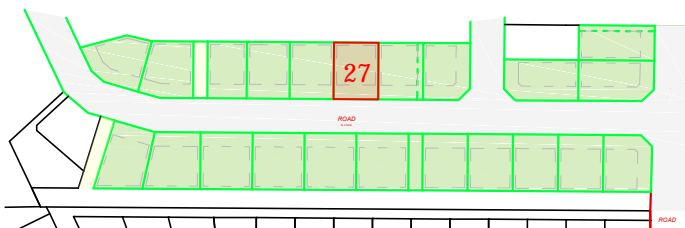
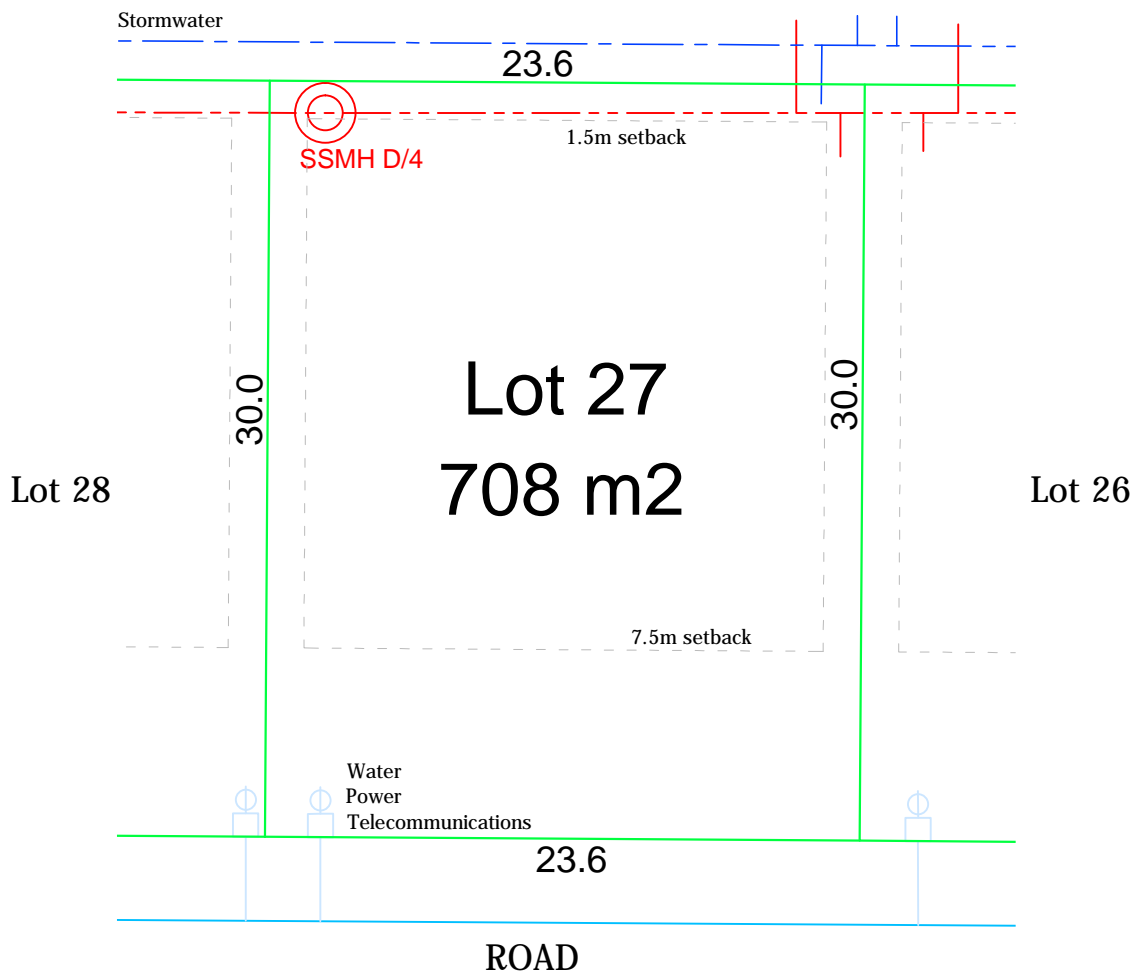


LOT 26 NGATEA NORTH ESTATE

STAGE ONE
scale 1:300 @ A4

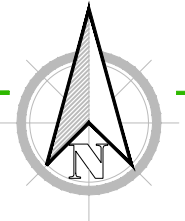


Areas and dimensions
subject to survey.
Design position of services
shown.
Final positions to be
confirmed on completion

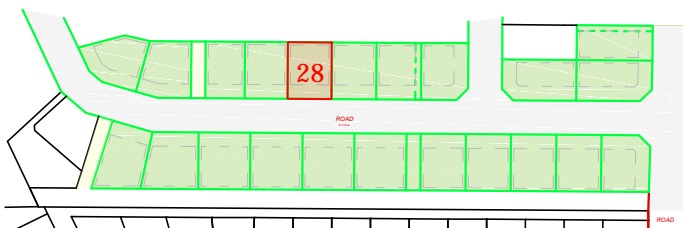
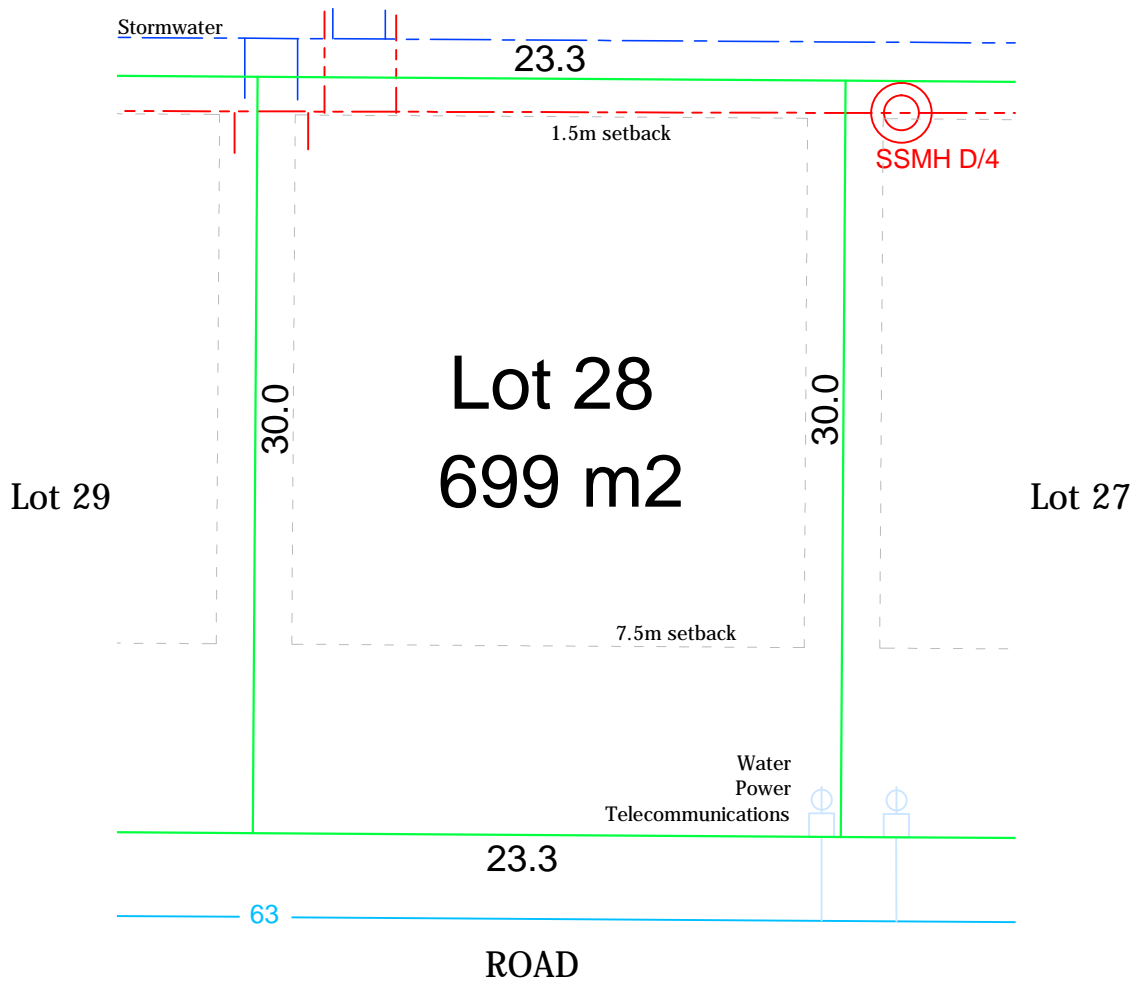


LOT 27 NGATEA NORTH ESTATE

STAGE ONE
scale 1:300 @ A4



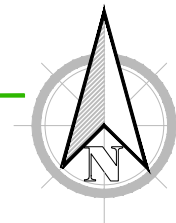
Areas and dimensions
subject to survey.
Design position of services
shown.
Final positions to be
confirmed on completion



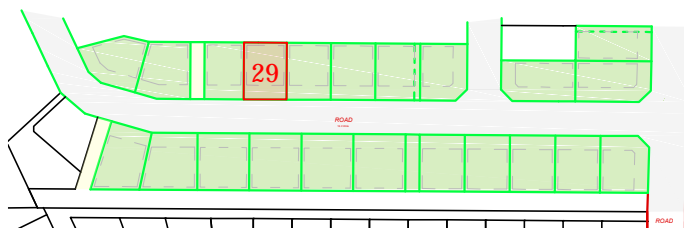
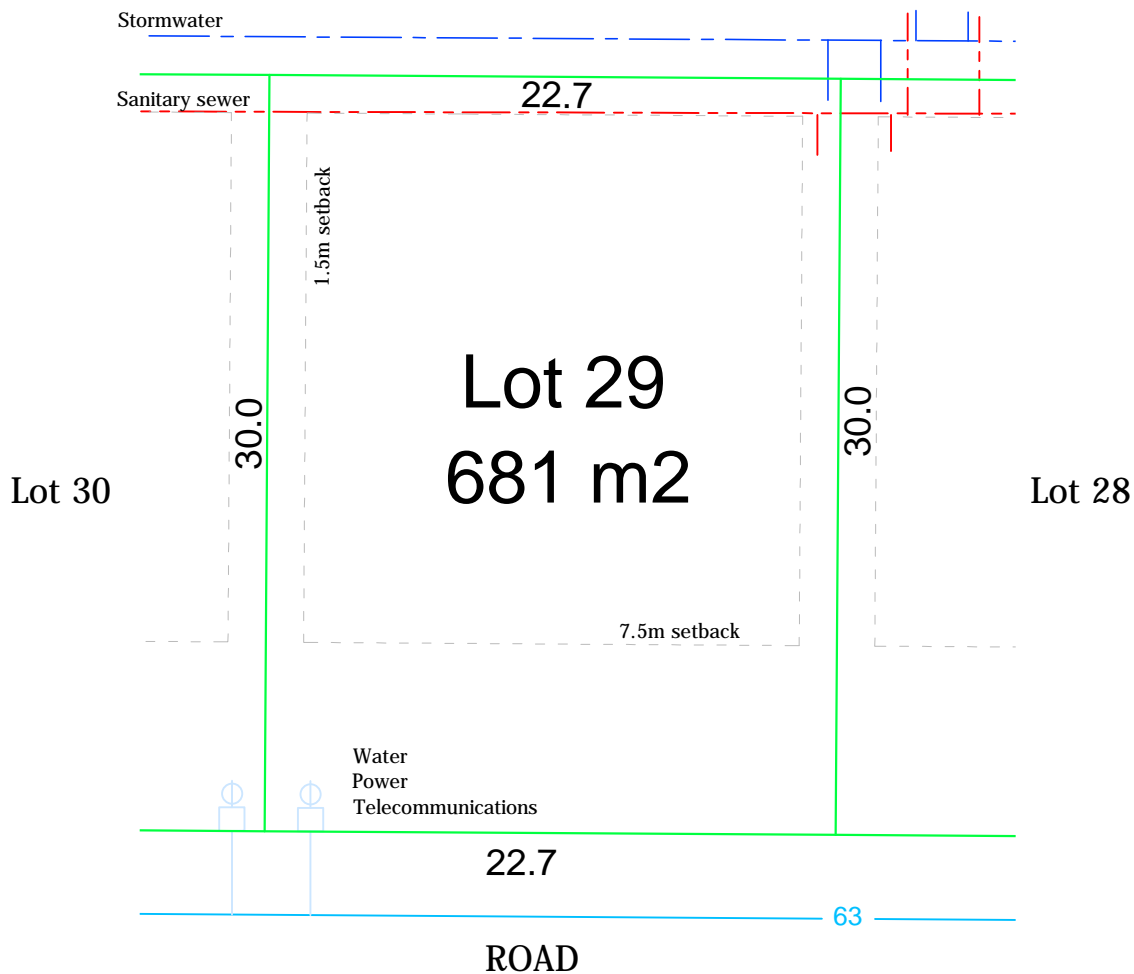
LOT 28

NGATEA NORTH ESTATE

STAGE ONE
scale 1:300 @ A4

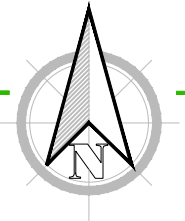


Areas and dimensions
subject to survey.
Design position of services
shown.
Final positions to be
confirmed on completion

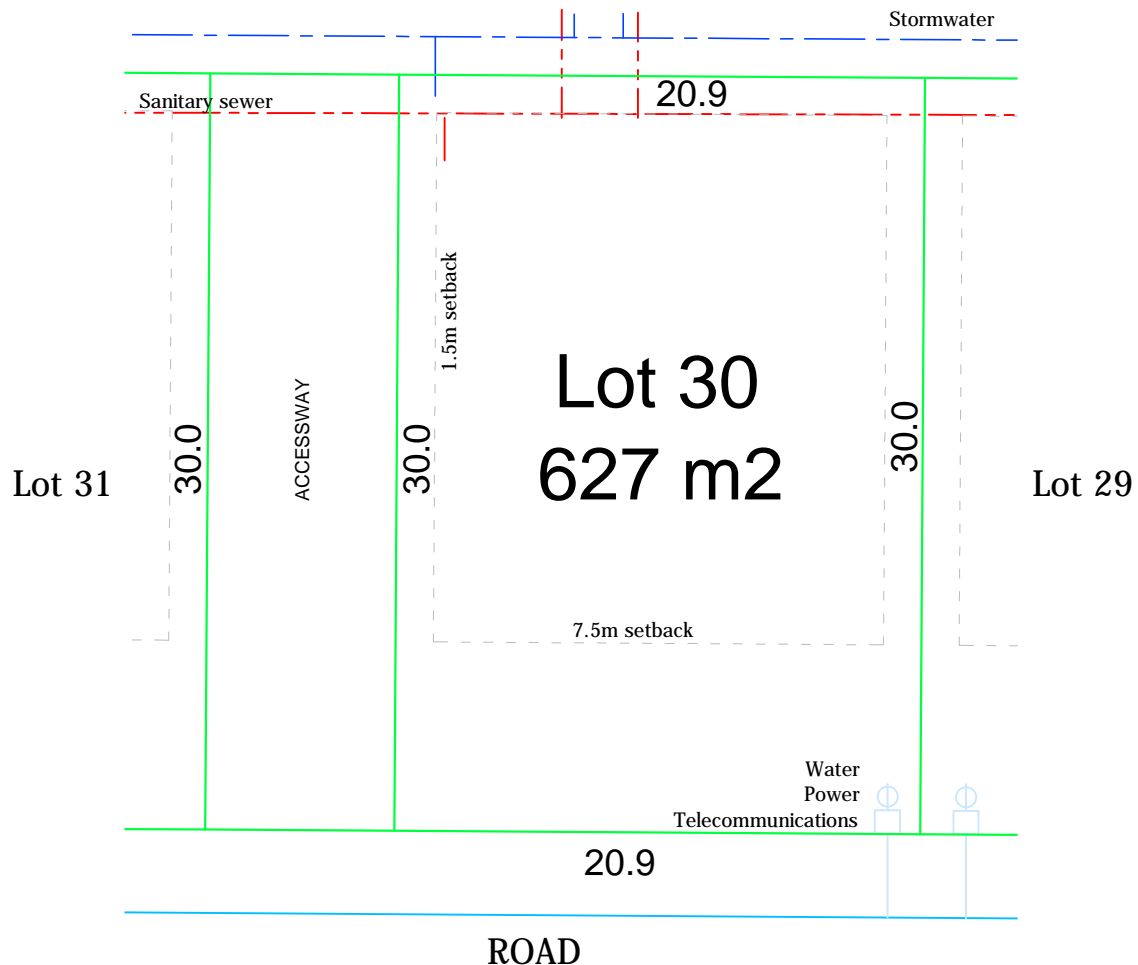


LOT 29 NGATEA NORTH ESTATE

STAGE ONE
scale 1:300 @ A4

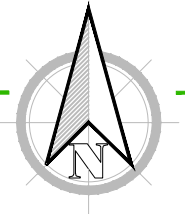


Areas and dimensions
subject to survey.
Design position of services
shown.
Final positions to be
confirmed on completion

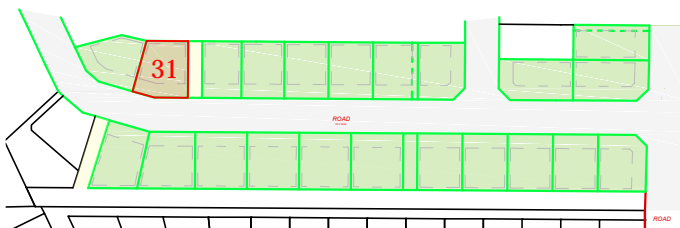
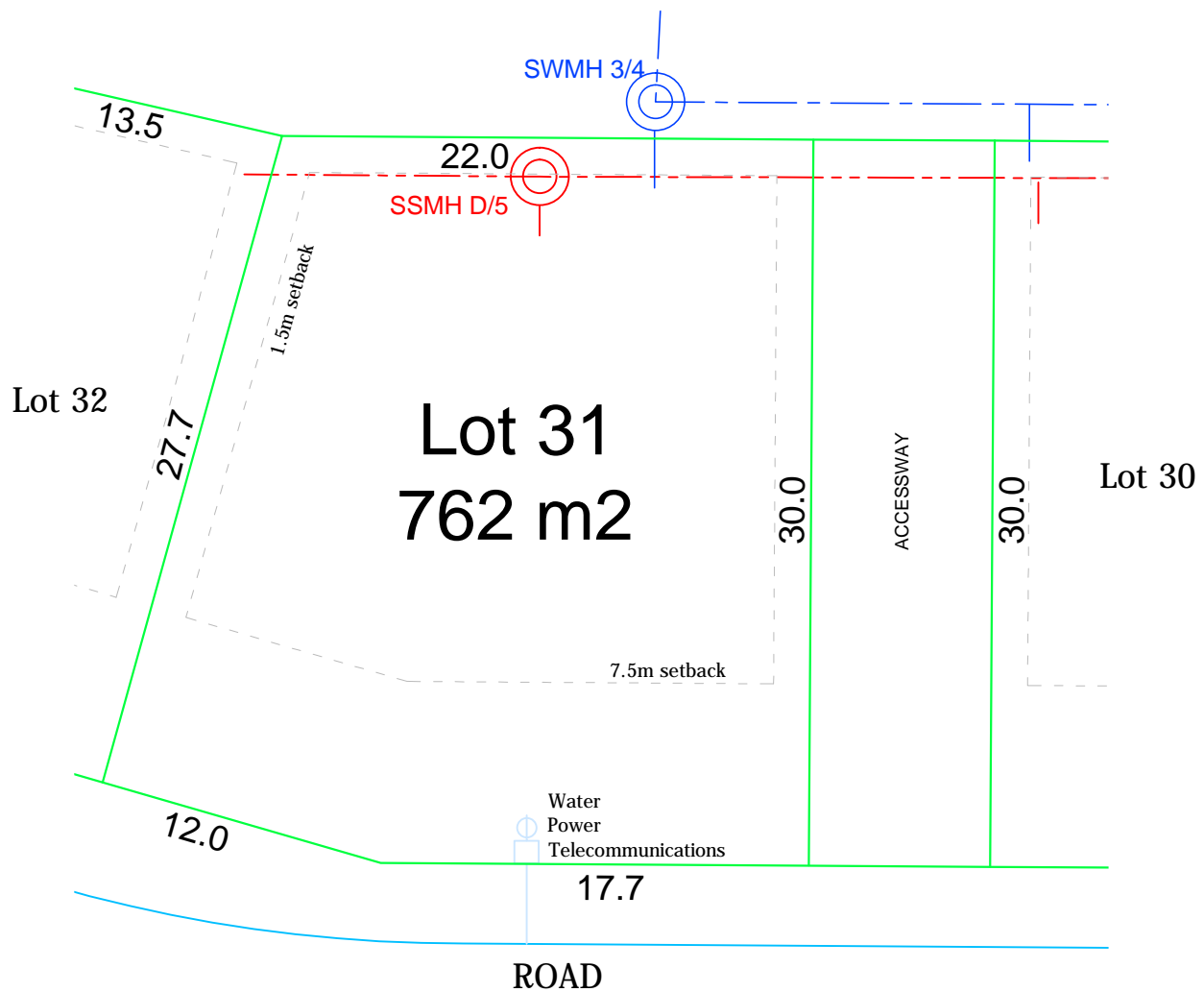


LOT 30 NGATEA NORTH ESTATE

STAGE ONE
scale 1:300 @ A4

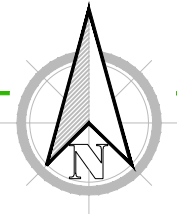


Areas and dimensions
subject to survey.
Design position of services
shown.
Final positions to be
confirmed on completion

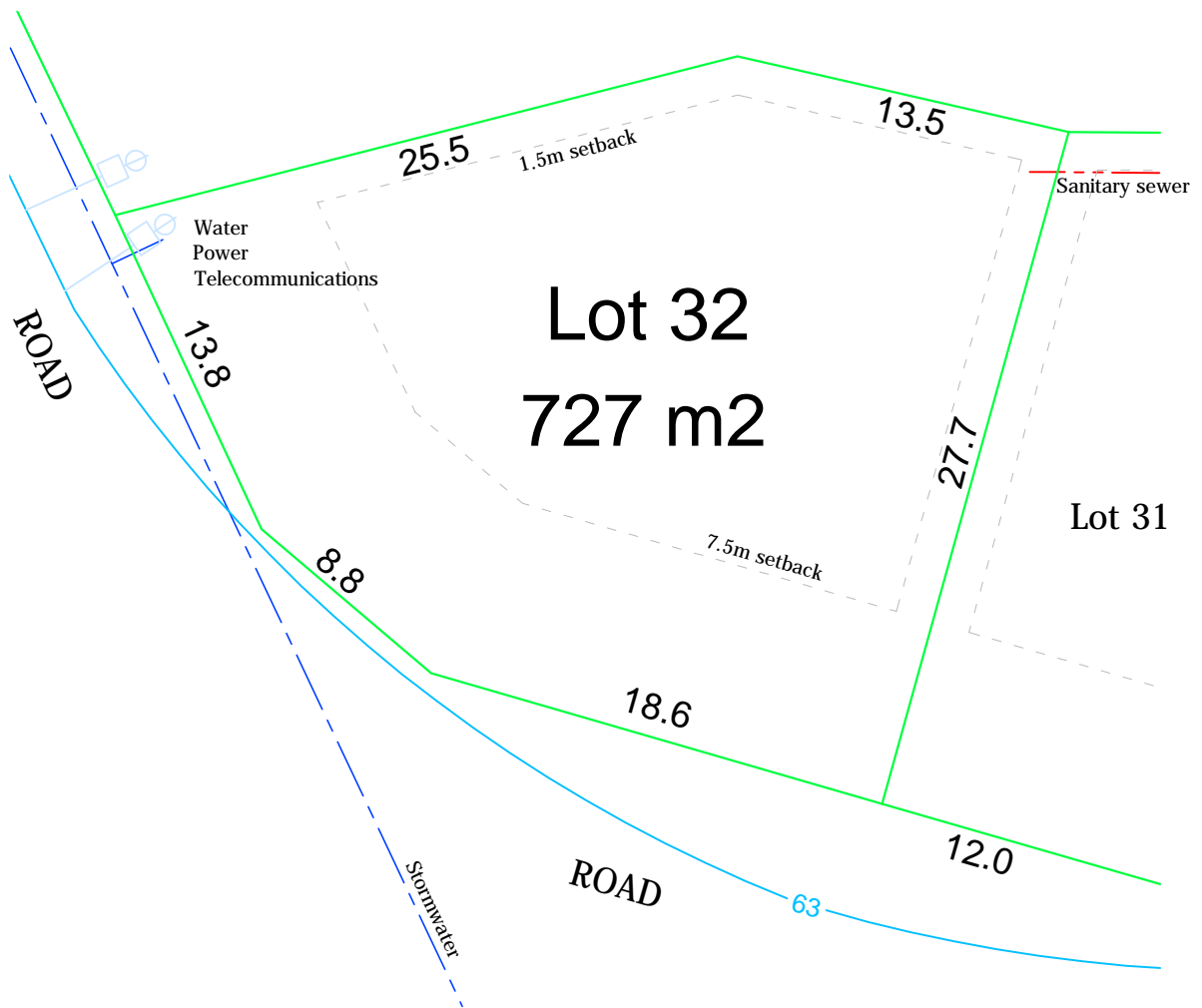


LOT 31 NGATEA NORTH ESTATE

STAGE ONE
scale 1:300 @ A4



Areas and dimensions
subject to survey.
Design position of services
shown.
Final positions to be
confirmed on completion



LOT 32

NGATEA NORTH ESTATE

STAGE ONE
scale 1:300 @ A4